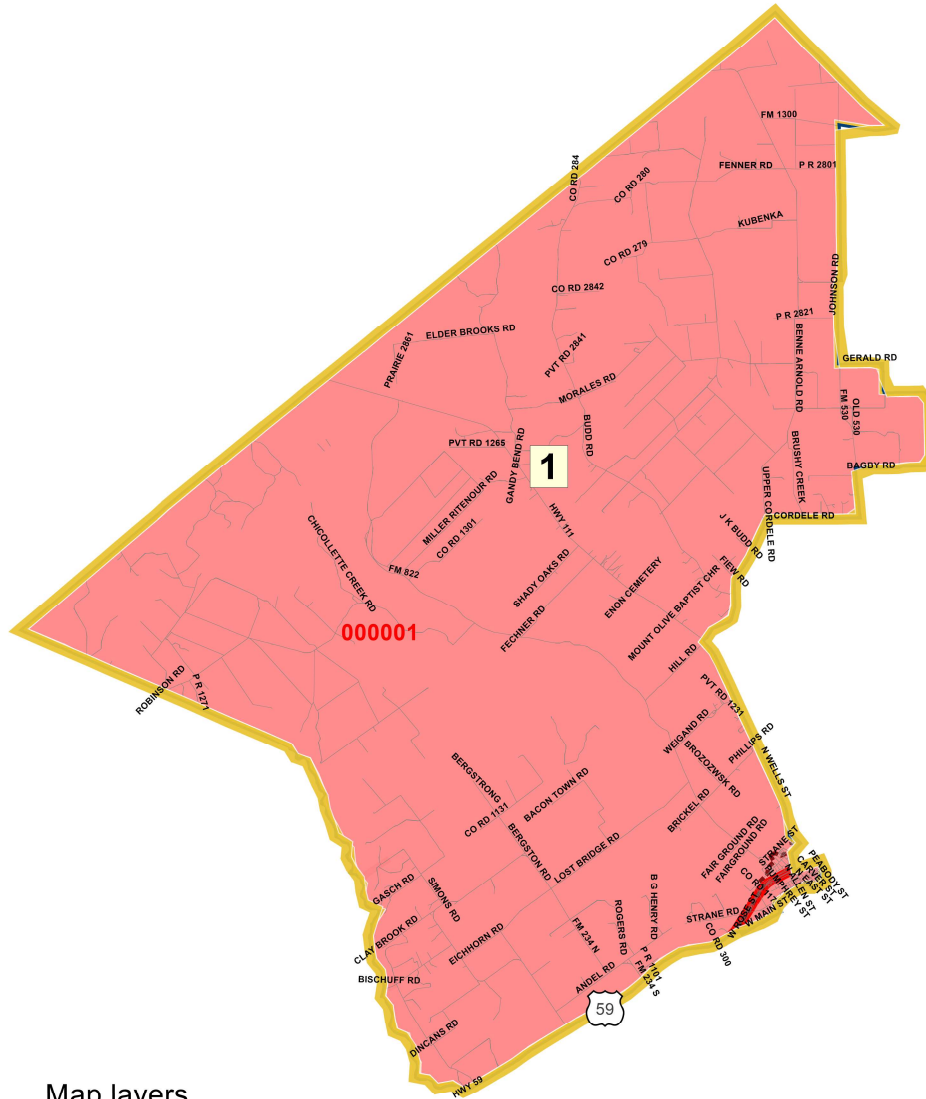


# District: 1



Field	Value
District	1
Population	3804
Deviation	57
% Deviation	1.52%
Hispanic Origin	1240
% Hispanic Origin	32.6%
NH_Wht	1801
% NH_Wht	47.34%
NH_BlK	574
% NH_BlK	15.09%
NH_Ind	2
% NH_Ind	0.05%
NH_Asn	63
% NH_Asn	1.66%
NH_Hwn	1
% NH_Hwn	0.03%
NH_Oth	14
% NH_Oth	0.37%
NH_2+ Races	109
% NH_2+ Races	2.87%
H18+_Pop	847
% H18+_Pop	22.27%
NH18+_Wht	1494
% NH18+_Wht	39.27%
NH18+_Blk	406
% NH18+_Blk	10.67%
NH18+_Ind	2
% NH18+_Ind	0.05%
NH18+_Asn	39
% NH18+_Asn	1.03%
NH18+_Hwn	0
% NH18+_Hwn	0%
NH18+_Oth	9
% NH18+_Oth	0.24%
NH18+_2+ Races	62
% NH18+_2+ Races	1.63%

## Map layers

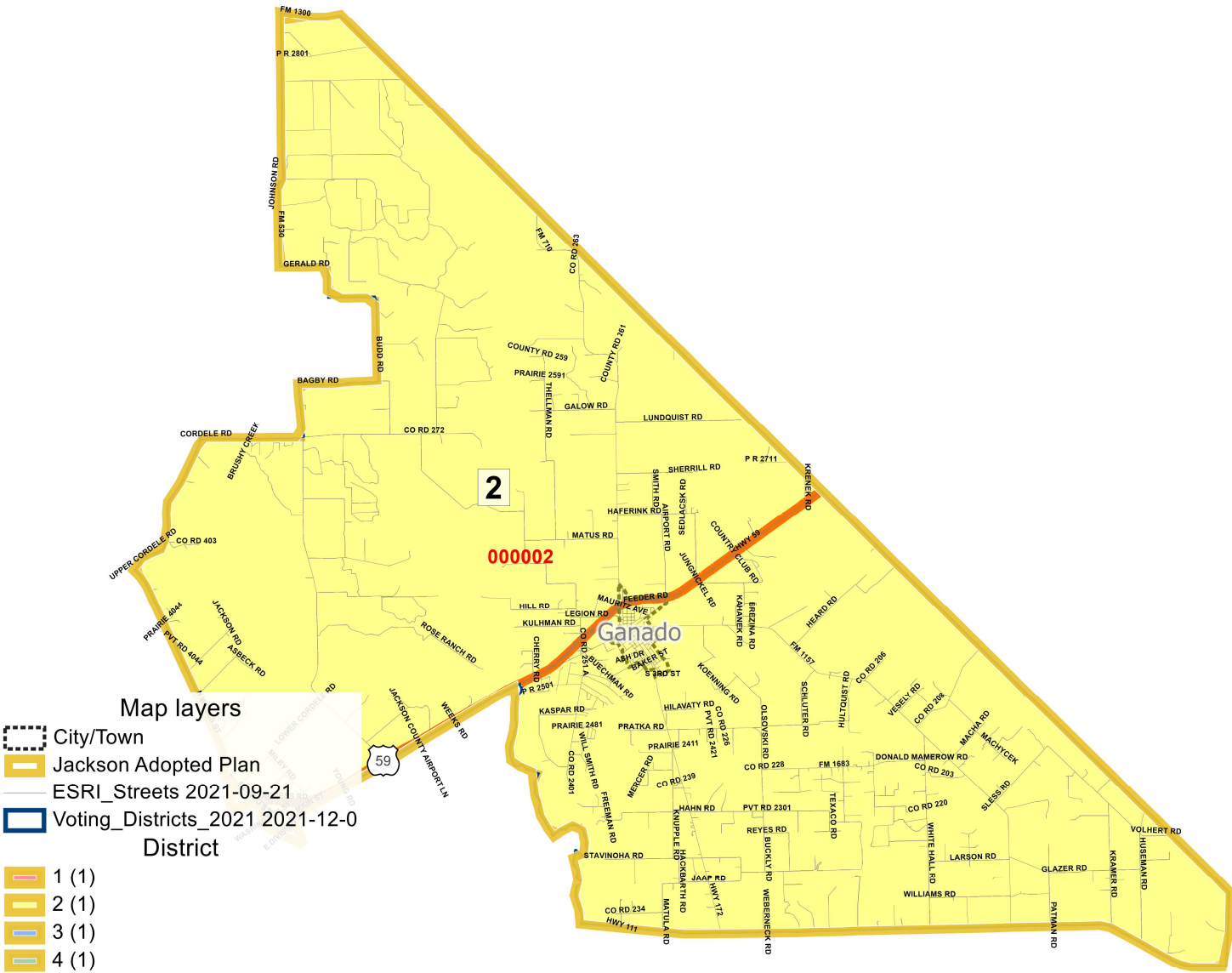
- City/Town
  - Jackson Adopted Plan
  - ESRI\_Streets 2021-09-21
  - Voting\_Districts\_2021 2021-12-0
- ©2021 CALIPER; ©2020 HERE

## District

- 1 (1)
- 2 (1)
- 3 (1)
- 4 (1)

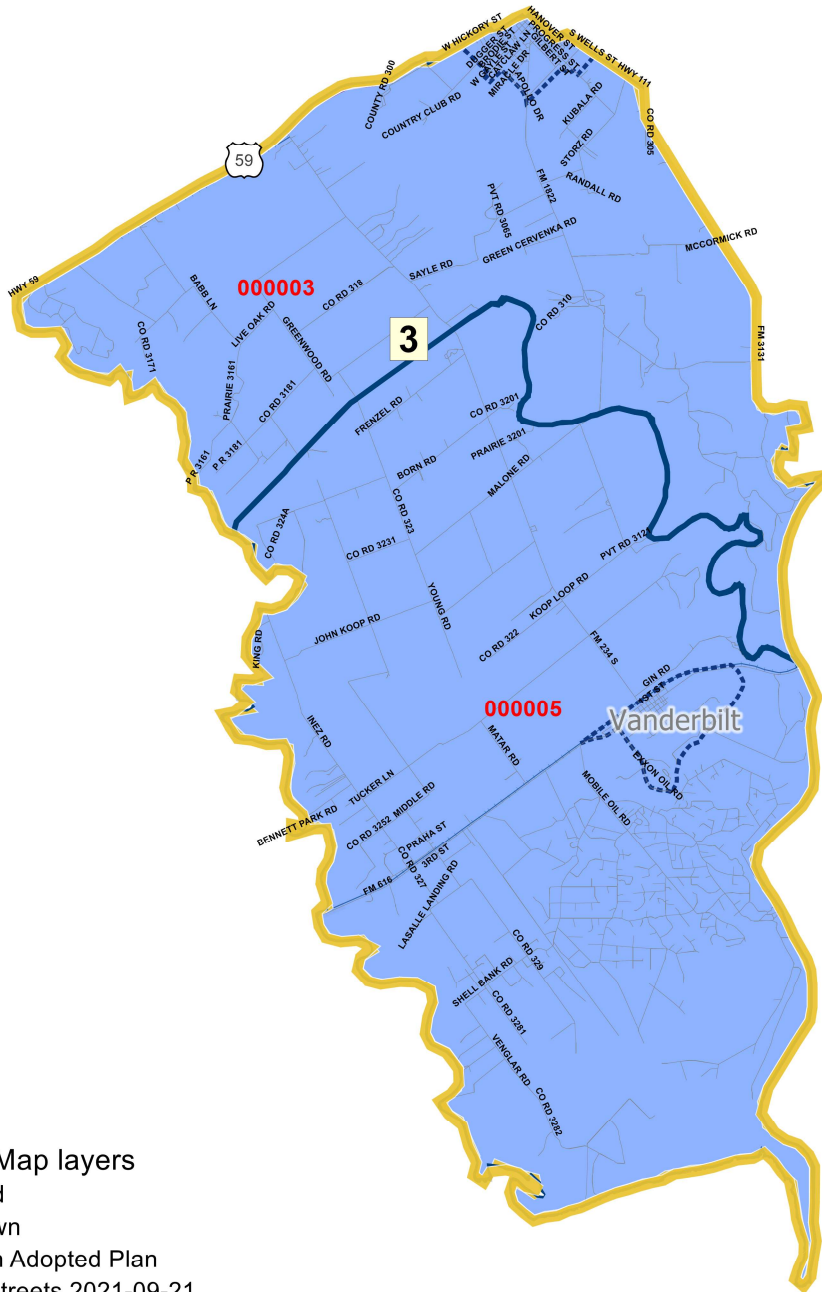


# District: 2



Field	Value
District	2
Population	3718
Deviation	-29
% Deviation	-0.77%
Hispanic Origin	1456
% Hispanic Origin	39.16%
NH_Wht	2017
% NH_Wht	54.25%
NH_BlK	120
% NH_BlK	3.23%
NH_Ind	11
% NH_Ind	0.3%
NH_Asn	11
% NH_Asn	0.3%
NH_Hwn	0
% NH_Hwn	0%
NH_Oth	9
% NH_Oth	0.24%
NH_2+ Races	94
% NH_2+ Races	2.53%
H18+_Pop	994
% H18+_Pop	26.73%
NH18+_Wht	1599
% NH18+_Wht	43.01%
NH18+_BlK	105
% NH18+_BlK	2.82%
NH18+_Ind	11
% NH18+_Ind	0.3%
NH18+_Asn	8
% NH18+_Asn	0.22%
NH18+_Hwn	0
% NH18+_Hwn	0%
NH18+_Oth	9
% NH18+_Oth	0.24%
NH18+_2+ Races	63

# District: 3



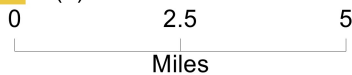
Field	Value
District	3
Population	3723
Deviation	-24
% Deviation	-0.64%
Hispanic Origin	930
% Hispanic Origin	24.98%
NH_Wht	2446
% NH_Wht	65.7%
NH_Blk	127
% NH_Blk	3.41%
NH_Ind	5
% NH_Ind	0.13%
NH_Asn	52
% NH_Asn	1.4%
NH_Hwn	3
% NH_Hwn	0.08%
NH_Oth	55
% NH_Oth	1.48%
NH_2+ Races	105
% NH_2+ Races	2.82%
H18+_Pop	634
% H18+_Pop	17.03%
NH18+_Wht	1945
% NH18+_Wht	52.24%
NH18+_Blk	102
% NH18+_Blk	2.74%
NH18+_Ind	5
% NH18+_Ind	0.13%
NH18+_Asn	32
% NH18+_Asn	0.86%
NH18+_Hwn	0
% NH18+_Hwn	0%
NH18+_Oth	36
% NH18+_Oth	0.97%
NH18+_2+ Races	76
% NH18+_2+ Races	2.04%

## Map layers

- Railroad
- City/Town
- Jackson Adopted Plan
- ESRI Streets 2021-09-21
- Voting\_Districts\_2021 2021-12-0

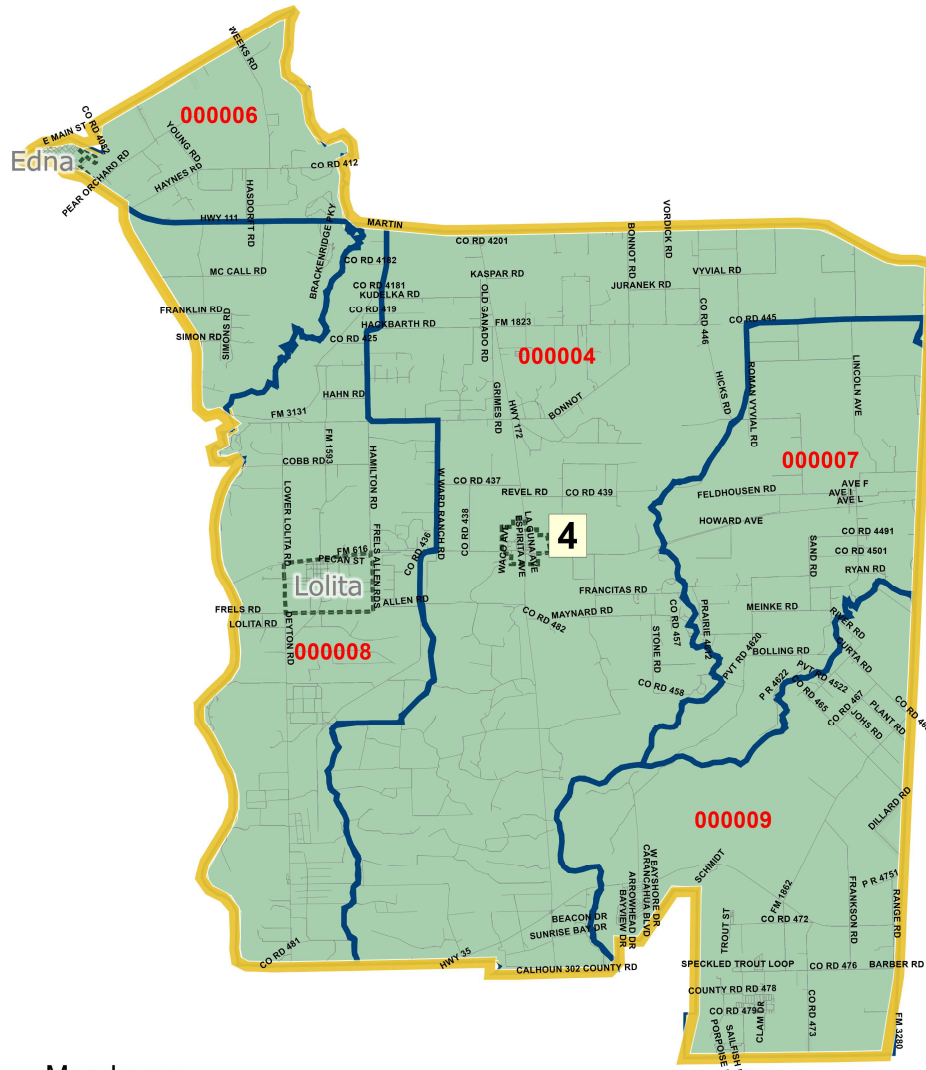
## District

- 1 (1)
- 2 (1)
- 3 (1)
- 4 (1)



©2021 CALIPER; ©2020 HERE

# District: 4



Field	Value
District	4
Population	3743
Deviation	-4
% Deviation	-0.11%
Hispanic Origin	1203
% Hispanic Origin	32.14%
NH_Wht	2246
% NH_Wht	60.01%
NH_BlK	116
% NH_BlK	3.1%
NH_Ind	18
% NH_Ind	0.48%
NH_Asn	32
% NH_Asn	0.85%
NH_Hwn	1
% NH_Hwn	0.03%
NH_Oth	24
% NH_Oth	0.64%
NH_2+ Races	103
% NH_2+ Races	2.75%
H18+_Pop	807
% H18+_Pop	21.56%
NH18+_Wht	1861
% NH18+_Wht	49.72%
NH18+_Blk	69
% NH18+_Blk	1.84%
NH18+_Ind	18
% NH18+_Ind	0.48%
NH18+_Asn	29
% NH18+_Asn	0.77%
NH18+_Hwn	0
% NH18+_Hwn	0%
NH18+_Oth	14
% NH18+_Oth	0.37%
NH18+_2+ Races	64
% NH18+_2+ Races	1.71%

### Map layers

- City/Town
  - Jackson Adopted Plan
  - ESRI\_Streets 2021-09-21
  - Voting\_Districts\_2021 2021-12-0
- ©2021 CALIPER; ©2020 HERE

### District

- 1 (1)
- 2 (1)
- 3 (1)
- 4 (1)

